



## Arena Information Package



### *Celebrating 35 years of Ringette in Sherwood Park*

We welcome you to the 2009 Platinum Ring Tournament hosted by the Sherwood Park Ringette Association (SPRA).

On behalf of the members of the SPRA Executive, the Platinum Ring Tournament Director and the members of the Platinum Ring Tournament Committee we'd like to extend our thanks to you and your team in attending the tournament.

The information provided within this document is for information purposes only and has been compiled from information found on the Zone 5 Black Gold Ringette League, Google Maps, and Arenamaps.com websites.

The following arenas are being used in this year's Tournament:

<b>Sherwood Park</b>	<b>Fort Saskatchewan</b>
Ardrossan (ARRC)	Dow Centre (DCC)
Glen Allen Rec Complex (GARC)	Jubilee Rec Centre (JRC)
Josephburg (MOYER)	Sportsplex (SPX)
Millennium Place (MLMN-FT)	
Millennium Place (MLMN-SP)	
Sherwood Park Arena (ARENA)	
Sherwood Park Shell (SPKS)	
Strathcona Olympiette Centre (SOC)	

SPRA and the members involved with the Platinum Ring Tournament are not responsible for the accuracy or ownership of the information contained within this document.

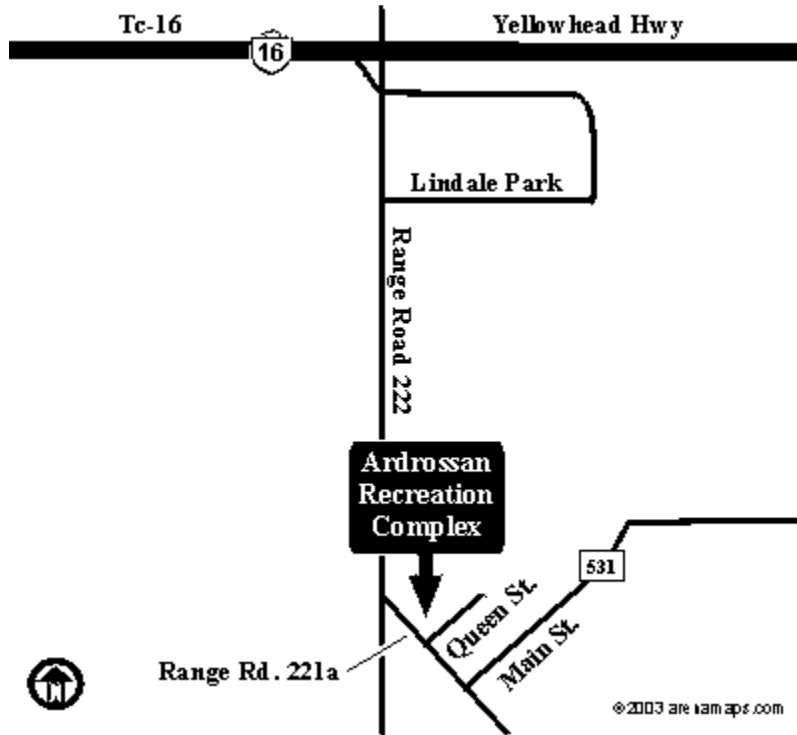
Enjoy your time at the Platinum Ring Tournament and best of luck to all teams!

Dwayne Sample  
2009 Tournament Director



## Arena Information: Ardrossan Recreation Complex (ARRC)

80 - 1 Ave  
Ardrossan, AB  
(780) 922-3377



### Driving Instructions:

Ardrossan is located just south of Hwy-16 (Yellowhead) at Range Rd. 222 in central Alberta, approx. 28 km east of Edmonton.

From Hwy-16: Take Hwy-16 to Range Road 222. South on Range Road 222 to Range Road 221A. Left on Range Road 221A to Queen St. (first street on left). Left on Queen and arena is on your left. (Take note that although the address is on 1st Ave., you really never go onto 1st Ave.)

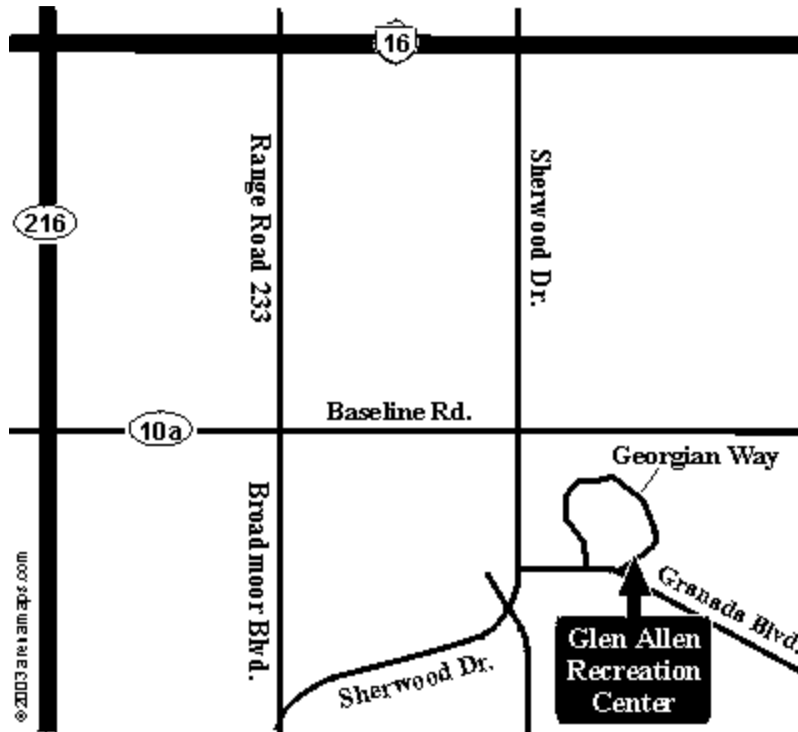
### Map:

[http://maps.google.com/maps?f=q&source=s\\_q&hl=en&geocode=&q=Ardrossan+Recreation+Complex,+Strathcona+County,+AB,+Canada&sl=53.552303,-113.141601&sspn=0.009038,0.012102&ie=UTF8&hq=Ardrossan+Recreation+Complex,&hnear=Strathcona+County,+AB,+Canada&ll=53.552139,-113.143902&spn=0.069756,0.096817&z=13&iwloc=A](http://maps.google.com/maps?f=q&source=s_q&hl=en&geocode=&q=Ardrossan+Recreation+Complex,+Strathcona+County,+AB,+Canada&sl=53.552303,-113.141601&sspn=0.009038,0.012102&ie=UTF8&hq=Ardrossan+Recreation+Complex,&hnear=Strathcona+County,+AB,+Canada&ll=53.552139,-113.143902&spn=0.069756,0.096817&z=13&iwloc=A)



## Arena Information: Glen Allen Recreation Centre (GARC)

199 Georgian Way  
Sherwood Park, AB T8A2W9  
(780) 467-4404



### Driving Instructions:

Sherwood Park is located at the intersection of Hwy-16 (Yellowhead) and Hwy-21 in central Alberta, approx. 10 km east of Edmonton.

From Yellowhead Hwy./Hwy-16: Yellowhead Hwy./Hwy-16 to the Sherwood Dr. South on Sherwood to Granada. Left on Granada (just after the mall) to Georgia Way (Note that Georgian Way is a circular road with two accesses from Granada - take the 2nd Georgian Way). Left on Georgian Way (2nd one) to Glen Allen Recreation Center. The arena will be on your left.

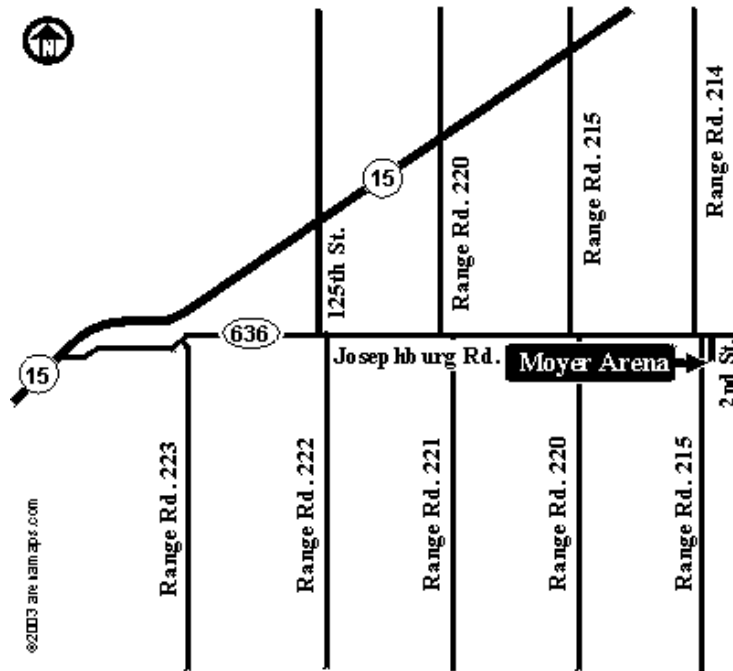
### Map:

[http://maps.google.com/maps?f=q&source=s\\_q&hl=en&geocode=&q=GARC&sll=53.554332,-113.145661&sspn=0.036151,0.06978&ie=UTF8&hq=GARC&hnear=&z=12&iwloc=A](http://maps.google.com/maps?f=q&source=s_q&hl=en&geocode=&q=GARC&sll=53.554332,-113.145661&sspn=0.036151,0.06978&ie=UTF8&hq=GARC&hnear=&z=12&iwloc=A)



# Arena Information: Moyer Recreation Centre Josephburg, AB (MOYER)

54569 Range Road 215  
Josephburg, AB T8L4B9  
(780) 998-7022



### Driving Instructions:

Josephburg is located on Secondary Rt-636, approx. 6 km east of Fort Saskatchewan and approx. 40 km northeast of Edmonton.

From Hwy-37: Hwy-37 to Hwy-15. Left on Hwy-15 and follow to intersection of Hwy-15 and Hwy-21. Left at that intersection and you will still be on Hwy-15. Continue following Hwy-15 to Hwy-636/Josephburg Rd. Right on Hwy-636/Josephburg Rd. to 2nd St. (just past Hwy-830/Range Rd. 215 on the right). Arena is at the end of the road.

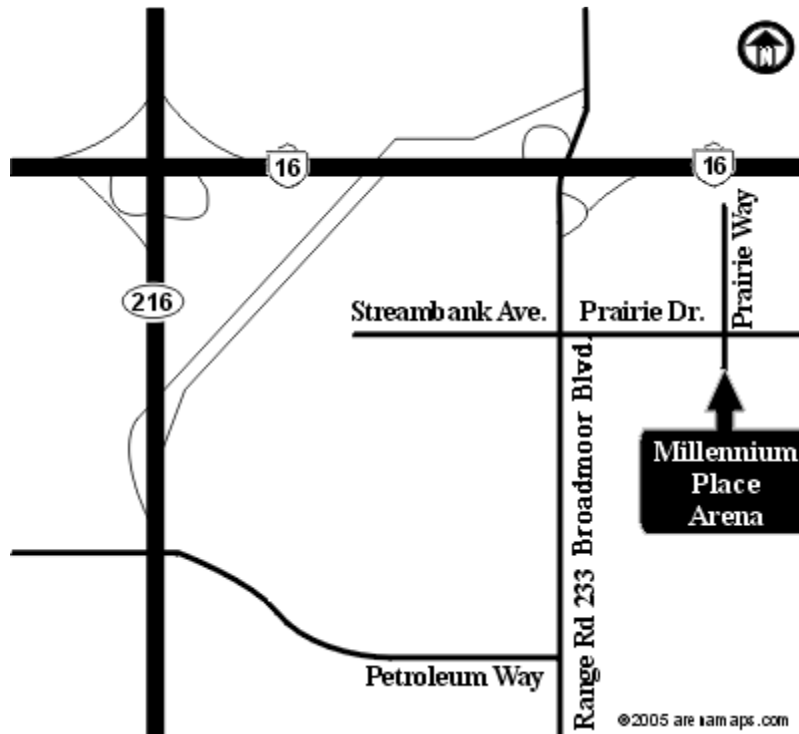
### Map:

[http://maps.google.com/maps?f=q&source=s\\_q&hl=en&geocode=&q=MOYER+RECREATION,+AB&sil=53.522884,-113.311392&sspn=0.036178,0.06978&ie=UTF8&hq=MOYER+RECREATION,+AB&hnear=&ll=53.713333,-113.078692&spn=0.009004,0.017445&z=16&iwloc=A](http://maps.google.com/maps?f=q&source=s_q&hl=en&geocode=&q=MOYER+RECREATION,+AB&sil=53.522884,-113.311392&sspn=0.036178,0.06978&ie=UTF8&hq=MOYER+RECREATION,+AB&hnear=&ll=53.713333,-113.078692&spn=0.009004,0.017445&z=16&iwloc=A)



## Arena Information: Millennium Place (Fortis / Sprite) (MLMN-FT & MLMN-SP)

2000 Premier Way  
Sherwood Park, AB T8H2G4  
(780) 416-3300



### Driving Instructions:

Sherwood Park is located at the intersection of Hwy-16 (Yellowhead) and Hwy-21 in central Alberta, approx. 10 km east of Edmonton.

From Yellowhead Hwy./Hwy-16: From Yellowhead Hwy./Hwy-16 to the Broadmoor Blvd. exit. Proceed south on Broadmoor Blvd. approx. 1 km to Prairie Drive. Turn left on Prairie Dr. and proceed a short distance to Premier Way. Turn right on Premier Way and follow signs to Millennium Place.

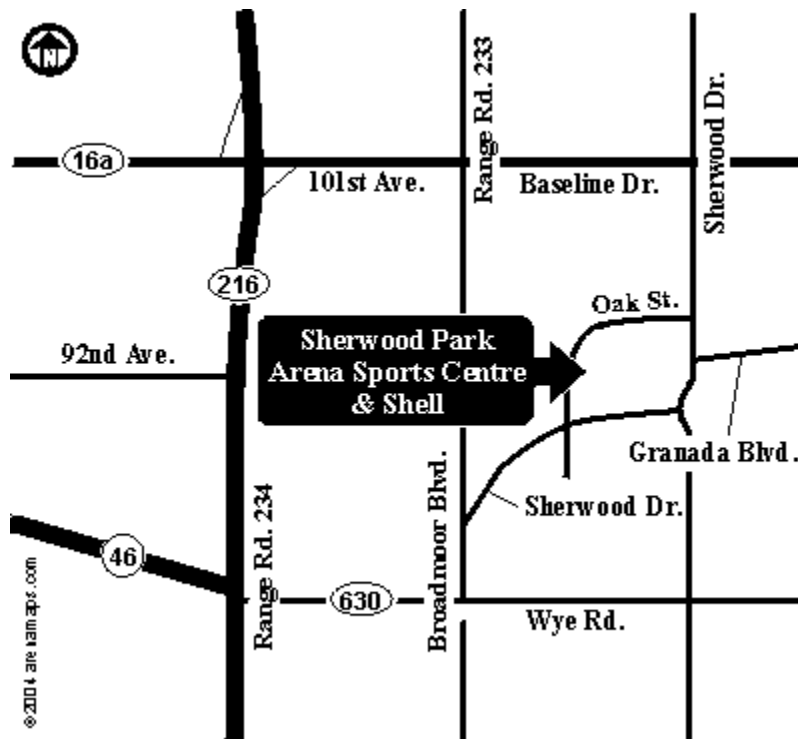
### Map:

[http://maps.google.com/maps?f=q&source=s\\_q&hl=en&geocode=&q=Millenium+Place,+AB&sll=53.713333,-113.078692&sspn=0.009004,0.017445&ie=UTF8&hq=&hnear=Millenium+Place,+Strathcona+County,+Division+No.+11,+Alberta,+Canada&z=15&iwloc=A](http://maps.google.com/maps?f=q&source=s_q&hl=en&geocode=&q=Millenium+Place,+AB&sll=53.713333,-113.078692&sspn=0.009004,0.017445&ie=UTF8&hq=&hnear=Millenium+Place,+Strathcona+County,+Division+No.+11,+Alberta,+Canada&z=15&iwloc=A)



## Arena Information: Sherwood Park Arena & Sports Centre (ARENA & SPKS)

2015 Oak Street  
Sherwood Park, AB T8A0W9  
(780) 467-2202



### Driving Instructions:

Sherwood Park is located at the intersection of Hwy-16 (Yellowhead) and Hwy-21 in central Alberta, approx. 10 km east of Edmonton.

From Edmonton: Hwy-16 (Yellowhead) east approx. 11 km to Sherwood Drive. Bear right onto Sherwood Dr. and proceed south approx. 5 km to Oak St. (across from the mall). Turn right on Oak St. and proceed approx. 0.75 around the curve to arena on the left. The shell is located behind the arena.

### Map:

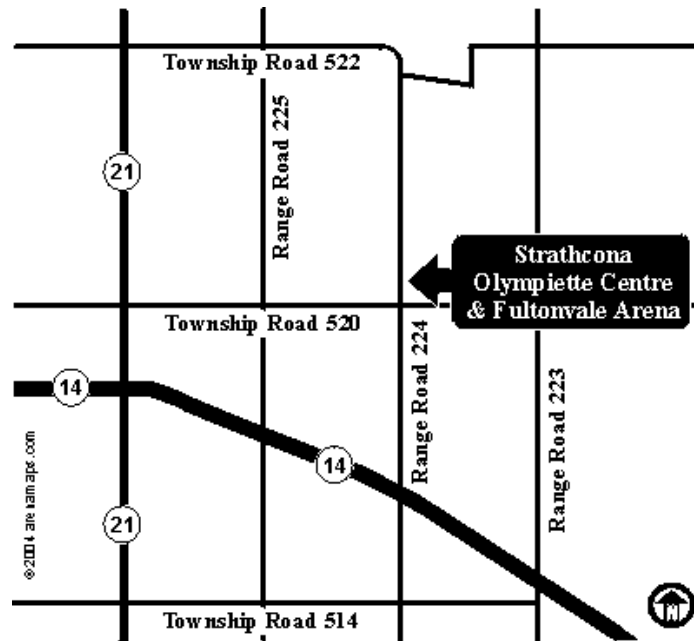
[http://maps.google.com/maps?f=q&source=s\\_q&hl=en&geocode=&q=Arena,+Sherwood+Park,+AB&sl=53.56203,-](http://maps.google.com/maps?f=q&source=s_q&hl=en&geocode=&q=Arena,+Sherwood+Park,+AB&sl=53.56203,-)

[113.313632&sspn=0.017435,0.03489&ie=UTF8&hq=Arena,&hnear=Sherwood+Park,+AB,+Canada&ll=53.524901,-113.302774&spn=0.036176,0.06978&z=14&iwloc=A](http://maps.google.com/maps?f=q&source=s_q&hl=en&geocode=&q=Arena,+Sherwood+Park,+AB&sl=53.524901,-113.302774&spn=0.036176,0.06978&z=14&iwloc=A)



## Arena Information: Strathcona Olympiette Centre & Fultonvale Arena (SOC)

52029 Range Road 224  
Ardrossan (Fultonvale), AB T8C1B5  
(780) 922-4111



### Driving Instructions:

Fultonvale is located just north of Hwy-14 in central Alberta, approx. 15 km southeast of Edmonton.  
From Sherwood Park: Hwy-21 south to Township Rd. 520. Turn east on Township Road 520 and proceed to Range Rd. 224. Turn north on Range Road 224 and into the parking lot.  
From Edmonton (South): East on 23rd Ave. (becomes Township Road 520 in Strathcona County). Turn north on Range Road 224 and into the parking lot.  
From Edmonton (North): Hwy-16 (Trans Canada Yellowhead Highway) east to Hwy-21. Turn south on Hwy-21 and proceed to Township Rd. 520. Turn east on Township Road 520 and proceed to Range Rd. 224. Turn north on Range Road 224 and into the parking lot.

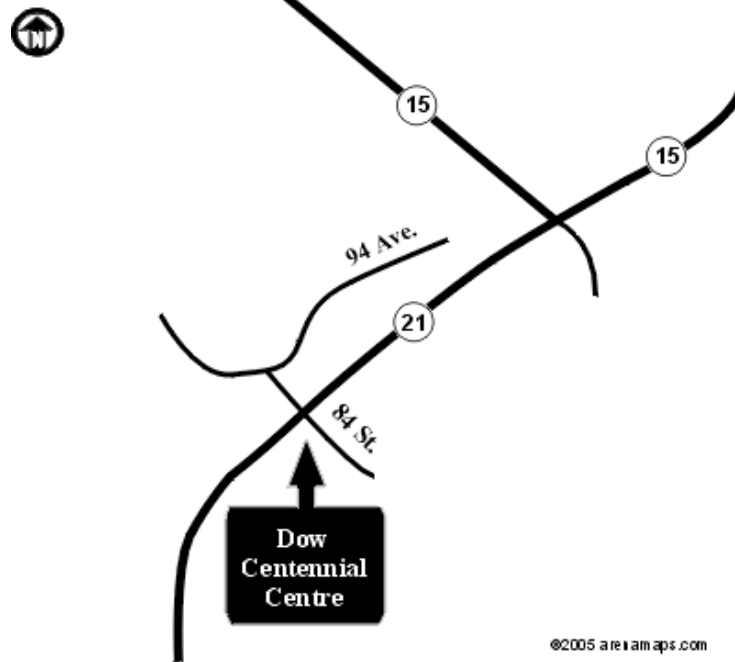
### Map:

[http://maps.google.com/maps?f=q&source=s\\_q&hl=en&geocode=&q=Strathcona+Olympiette,+Sherwood+Park,+AB&sll=53.536301,-113.407919&sspn=0.144665,0.279121&ie=UTF8&hq=Strathcona+Olympiette,&hnear=Sherwood+Park,+AB,+Canada&ll=53.459259,-113.195057&spn=0.018116,0.03489&z=15&iwloc=B](http://maps.google.com/maps?f=q&source=s_q&hl=en&geocode=&q=Strathcona+Olympiette,+Sherwood+Park,+AB&sll=53.536301,-113.407919&sspn=0.144665,0.279121&ie=UTF8&hq=Strathcona+Olympiette,&hnear=Sherwood+Park,+AB,+Canada&ll=53.459259,-113.195057&spn=0.018116,0.03489&z=15&iwloc=B)



## Arena Information: DOW Centennial Centre Fort Saskatchewan, AB (DCC)

8700 84 Street  
Fort Saskatchewan, AB T8L4P5  
(780) 992-6400



### Driving Instructions:

Fort Saskatchewan is located at the intersection of Rt-21 and Rt-15, approx. 30 km northeast of Edmonton.

From the Manning Freeway: Cross the bridge into Fort Saskatchewan and continue to the intersection of Hwy-21 and Hwy-15. Turn right on Hwy-21 and proceed to arena on the left.

From Hwy-21: Watch for arena on the right as you enter Fort Saskatchewan.

From Hwy-15: Proceed through Fort Saskatchewan on Hwy-15 (past the Walmart becomes Hwy-21) to arena on the left.

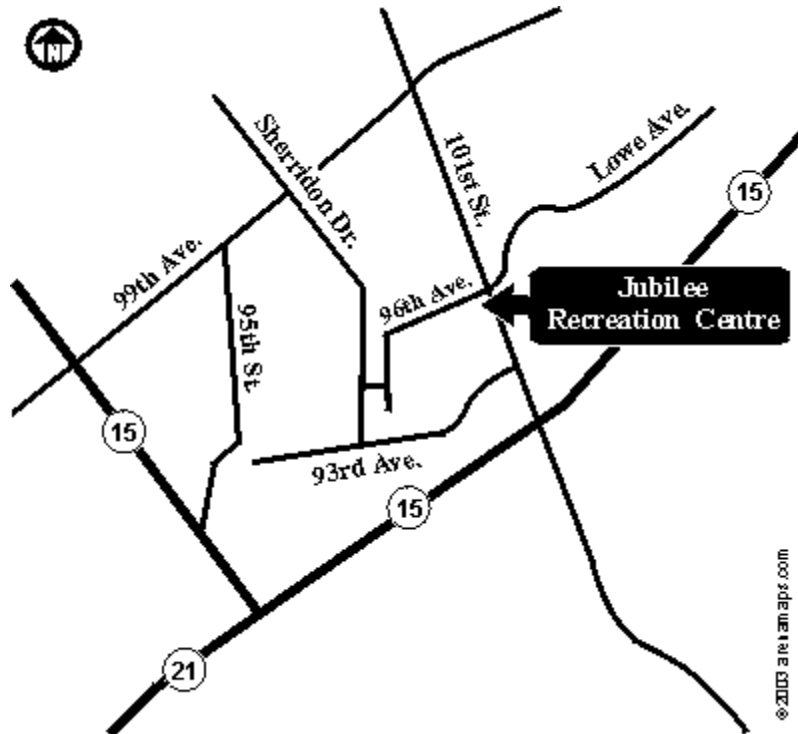
### Map:

[http://maps.google.com/maps?f=q&source=s\\_q&hl=en&geocode=&q=Dow+Centennial+Centre,+Fort+Saskatchewan,+AB&sll=53.459259,-113.195057&sspn=0.018116,0.03489&ie=UTF8&hq=Dow+Centennial+Centre,&hnear=Fort+Saskatchewan,+AB,+Canada&ll=53.690354,-113.242779&spn=0.034764,0.06978&z=14&iwloc=B](http://maps.google.com/maps?f=q&source=s_q&hl=en&geocode=&q=Dow+Centennial+Centre,+Fort+Saskatchewan,+AB&sll=53.459259,-113.195057&sspn=0.018116,0.03489&ie=UTF8&hq=Dow+Centennial+Centre,&hnear=Fort+Saskatchewan,+AB,+Canada&ll=53.690354,-113.242779&spn=0.034764,0.06978&z=14&iwloc=B)



## Arena Information: Jubilee Recreation Centre Fort Saskatchewan, AB (JRC)

10013 - 96th Avenue  
Fort Saskatchewan, AB T8L1P9  
(780) 992 6256



### Driving Instructions:

Fort Saskatchewan is located at the intersection of Rt-21 and Rt-15, approx. 30 km northeast of Edmonton.

From Hwy-37: Hwy-37 to Hwy-15. Left on Hwy-15 and continue to where it intersects with Hwy-21. Left at this intersection (still Hwy-15) to 101st St. Left on 101st St. to Jubilee Recreation Center. Arena is on the left, just before 96th Ave./Lowe Ave.

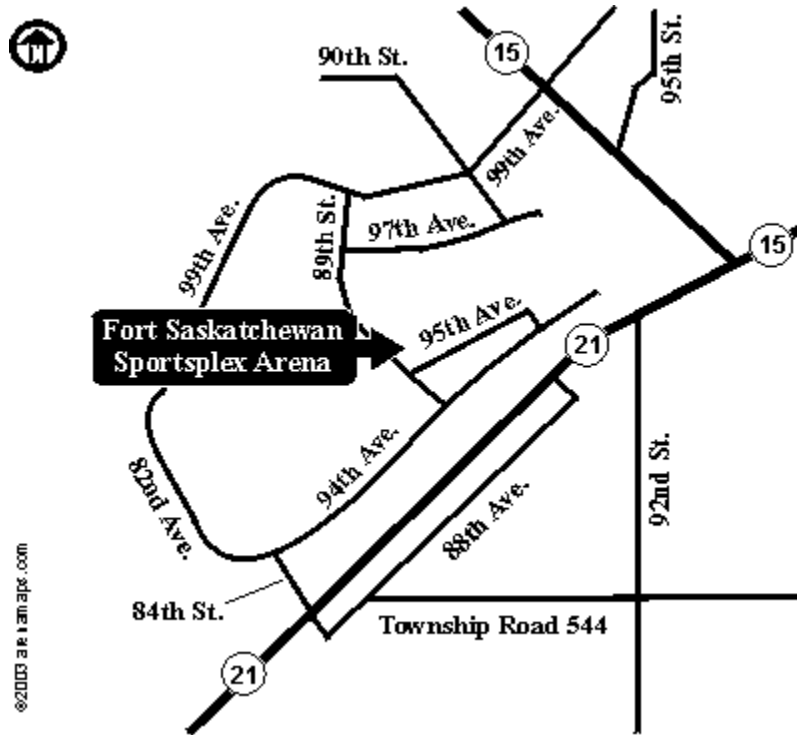
### Map:

[http://maps.google.com/maps?f=q&source=s\\_q&hl=en&geocode=&q=Jubilee+Recreation+Centre,+Fort+Saskatchewan,+AB&sl=53.690354,-113.242779&sspn=0.034764,0.06978&ie=UTF8&hq=Jubilee+Recreation+Centre,&hnear=Fort+Saskatchewan,+AB,+Canada&z=15&iwloc=A](http://maps.google.com/maps?f=q&source=s_q&hl=en&geocode=&q=Jubilee+Recreation+Centre,+Fort+Saskatchewan,+AB&sl=53.690354,-113.242779&sspn=0.034764,0.06978&ie=UTF8&hq=Jubilee+Recreation+Centre,&hnear=Fort+Saskatchewan,+AB,+Canada&z=15&iwloc=A)



## Arena Information: Sportsplex Arena Fort Saskatchewan, AB (SPX)

9513 - 89th Street  
Fort Saskatchewan, AB T8L2X7  
(780) 992-6254



### Driving Instructions:

Fort Saskatchewan is located at the intersection of Rt-21 and Rt-15, approx. 30 km northeast of Edmonton.

From Hwy-21: Hwy-21 to 84th Ave. West on 84th to 94th Ave. Right on 94th to 89th St. Left on 89th to Fort Saskatchewan Sportsplex Arena. Arena is on the right side of the road.

From Hwy-15: Hwy-15 to 99th Ave. South on 99th to 89th St. Left on 89th to Fort Saskatchewan Sportsplex Arena. Arena is on the left side of the road.

### Map:

[http://maps.google.com/maps?f=q&source=s\\_q&hl=en&geocode=&q=SportsPlex,+Fort+Saskatchewan,+AB&sll=53.704684,-113.210072&sspn=0.017376,0.03489&ie=UTF8&hq=SportsPlex,&hnear=Fort+Saskatchewan,+AB,+Canada&z=14&iwloc=A](http://maps.google.com/maps?f=q&source=s_q&hl=en&geocode=&q=SportsPlex,+Fort+Saskatchewan,+AB&sll=53.704684,-113.210072&sspn=0.017376,0.03489&ie=UTF8&hq=SportsPlex,&hnear=Fort+Saskatchewan,+AB,+Canada&z=14&iwloc=A)